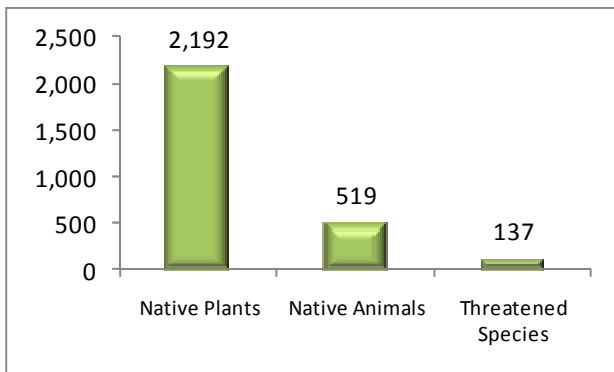


COMMUNITY FOOTPRINT REPORT

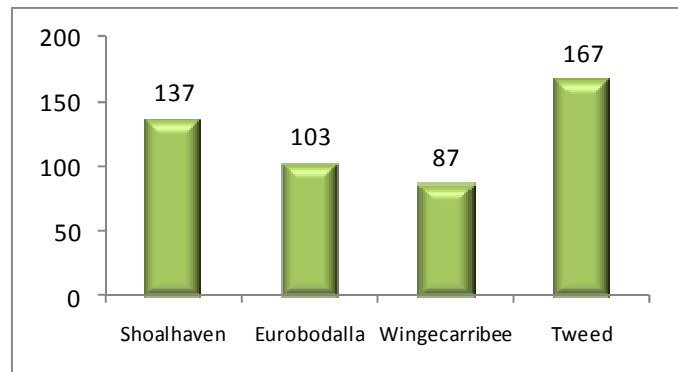
Part A: State of the Environment over time

Number of species in the LGA

(as at 30 June 2011)

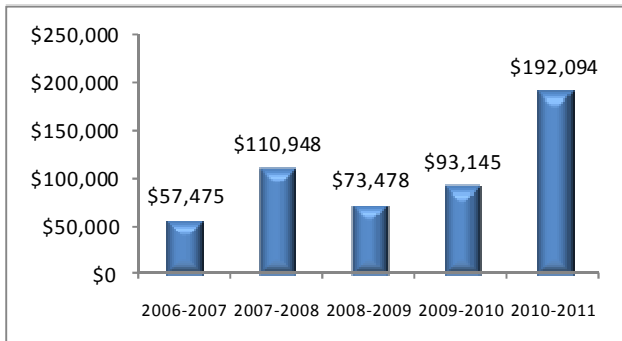


Threatened flora and fauna species in the Shoalhaven compared to other LGAs (as at 30 June 2011)

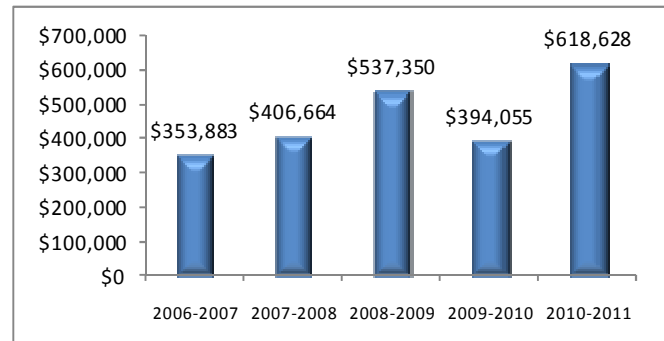


Part B: Council response

Council funds (including grant funds) invested into threatened species recovery and protection



Council funds (including grant funds) invested into management and implementation of programs for control of pest species in natural areas



Part C: Performance Summary (from primary indicator)

Trend over time



Performance against target

Not applicable

Performance against other local government areas

Not applicable

Part D: Comments

The Shoalhaven has an exceptionally high number of plants & animal species because we sit in the nexus of two bioregions. This means that many species are at the limit of their natural extent. Although our area has a large proportion of vegetation, the high population growth rate means that there is an increasing pressure to clear for housing. Such growth has inevitable impacts on biodiversity.

