

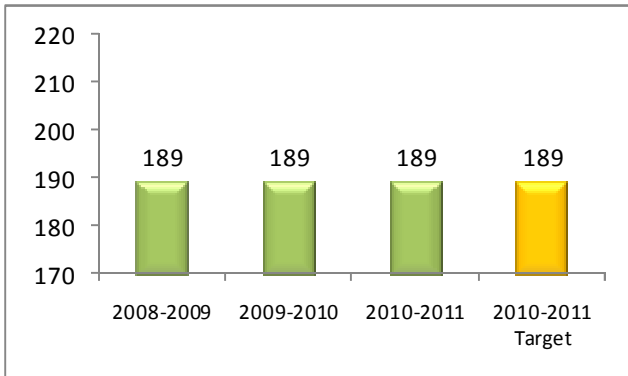
Land Use Planning



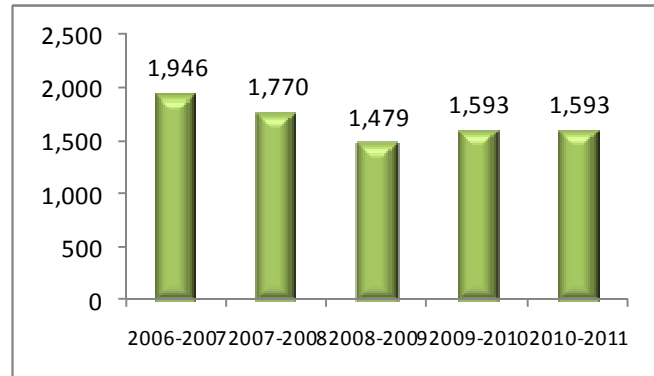
COMMUNITY FOOTPRINT REPORT

Part A: State of the Environment over time

Area of Council managed community land per resident (square metres)

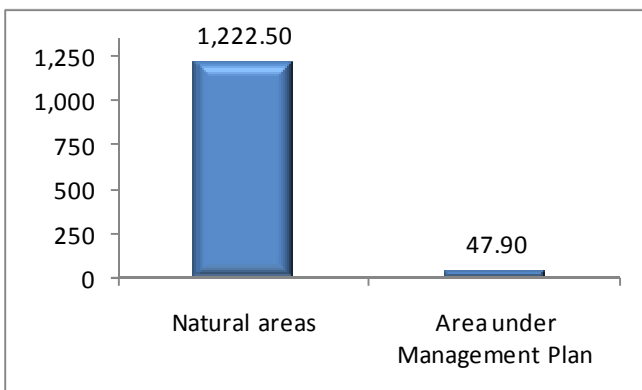


Construction certificates issued/complying development

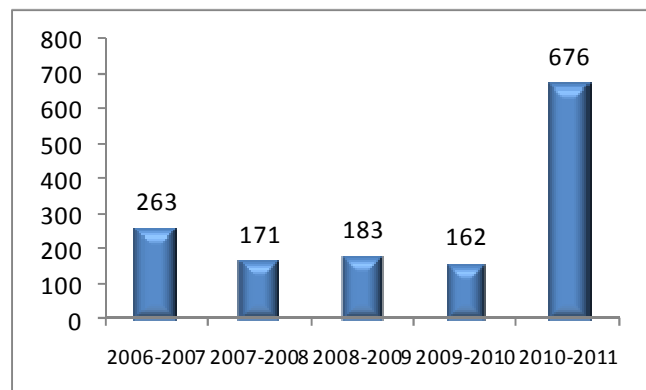


Part B: Council response

Natural areas versus natural areas with site specific management plan (ha)



Council regulatory responses to Non Complying Developments and Unauthorised Development



Part C: Performance Summary (from primary indicator)

Trend over time



Performance against target
(Area remains the same as previous year)



Performance against other local government areas

No comparison data available

Part D: Comments

The area of Council managed community land per resident has remained constant as the population has increased. Council has invested considerable funds in the management of these natural areas. Construction certificates issued by Council remained the same over the last couple of years.

